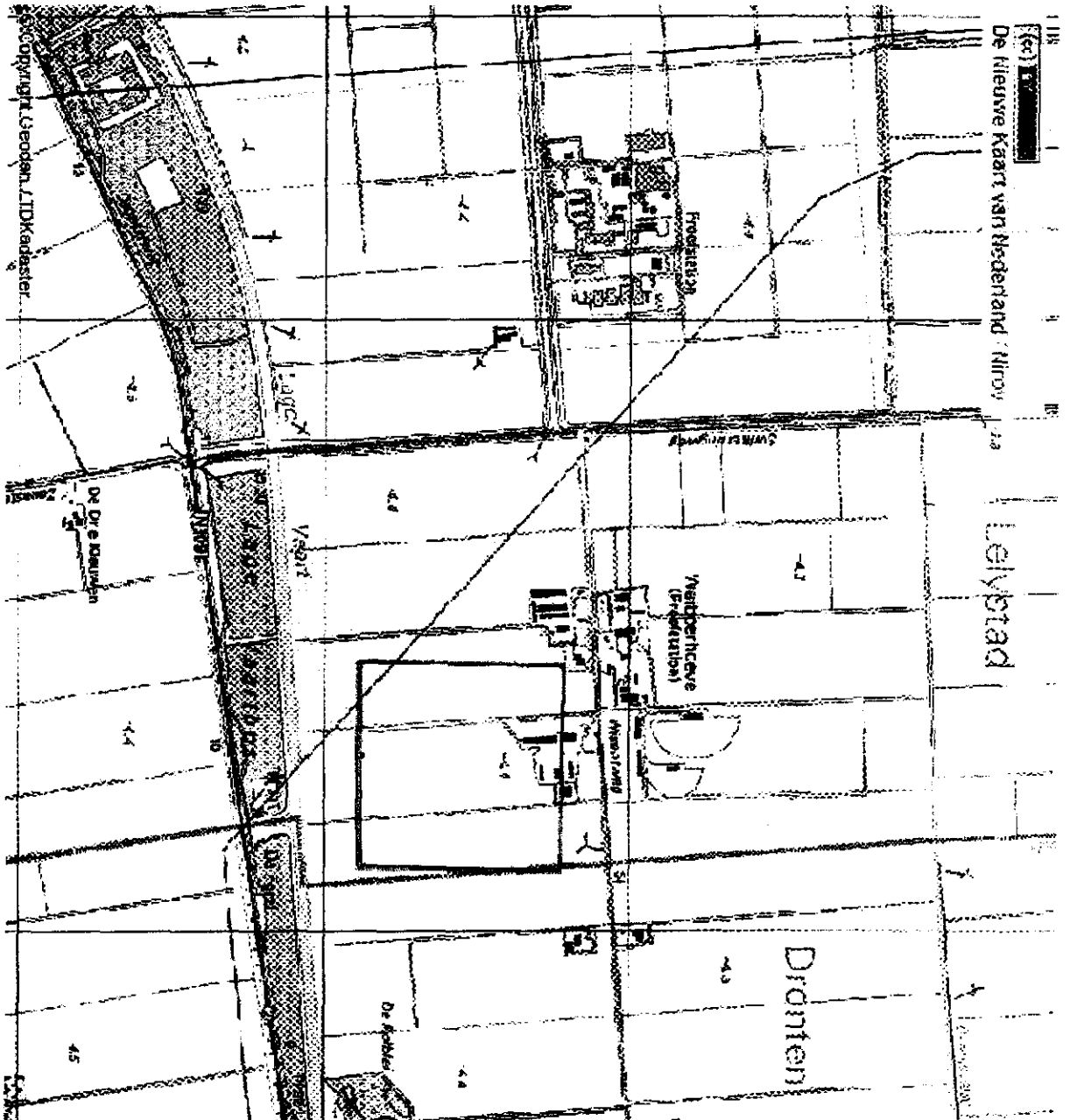


# Lelystad

LELYSTAD



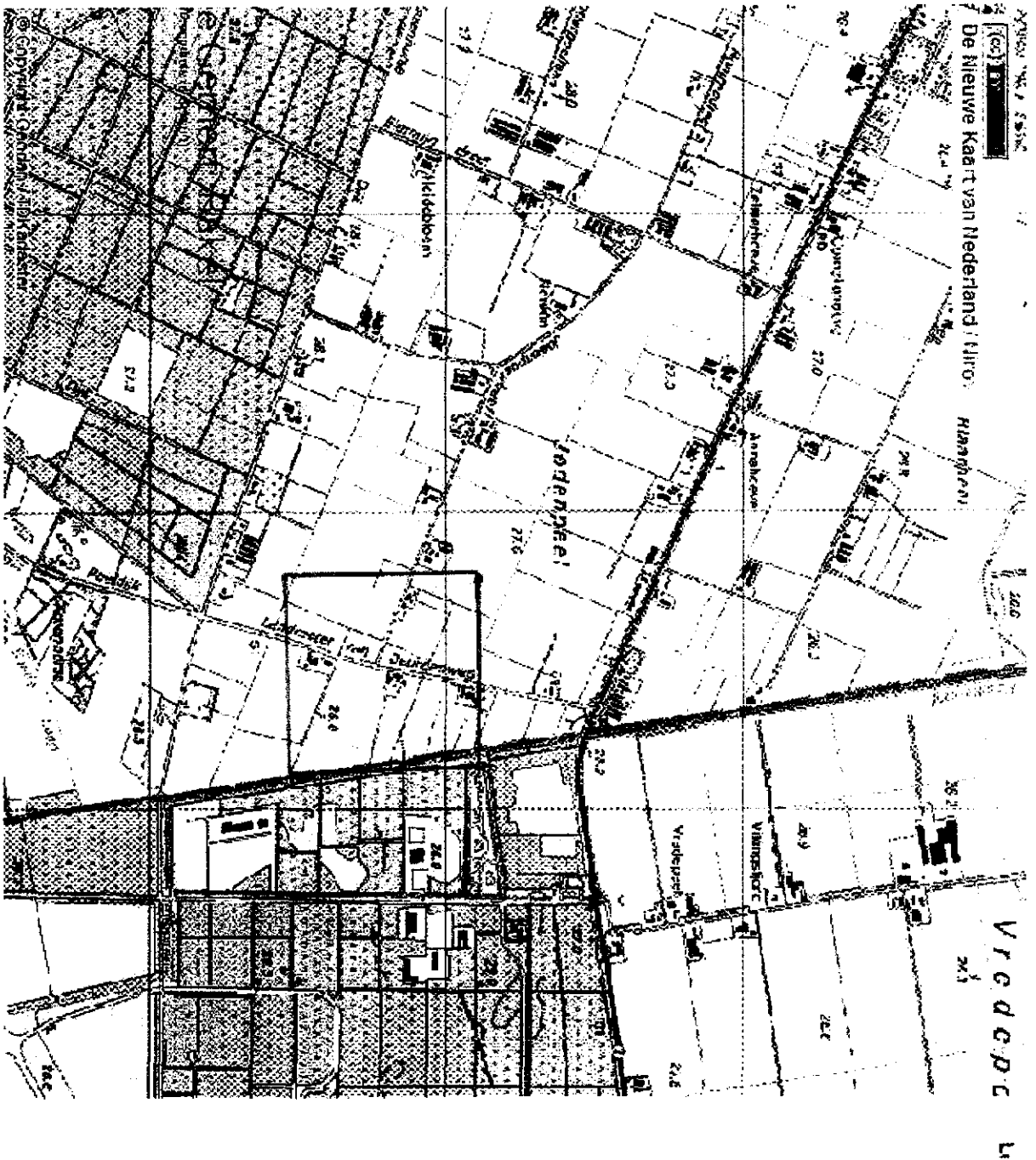
Print

The red square depicts a 20.25 ha area in which the field trails are located

# Gemert en Bakel

VREDEPEEL

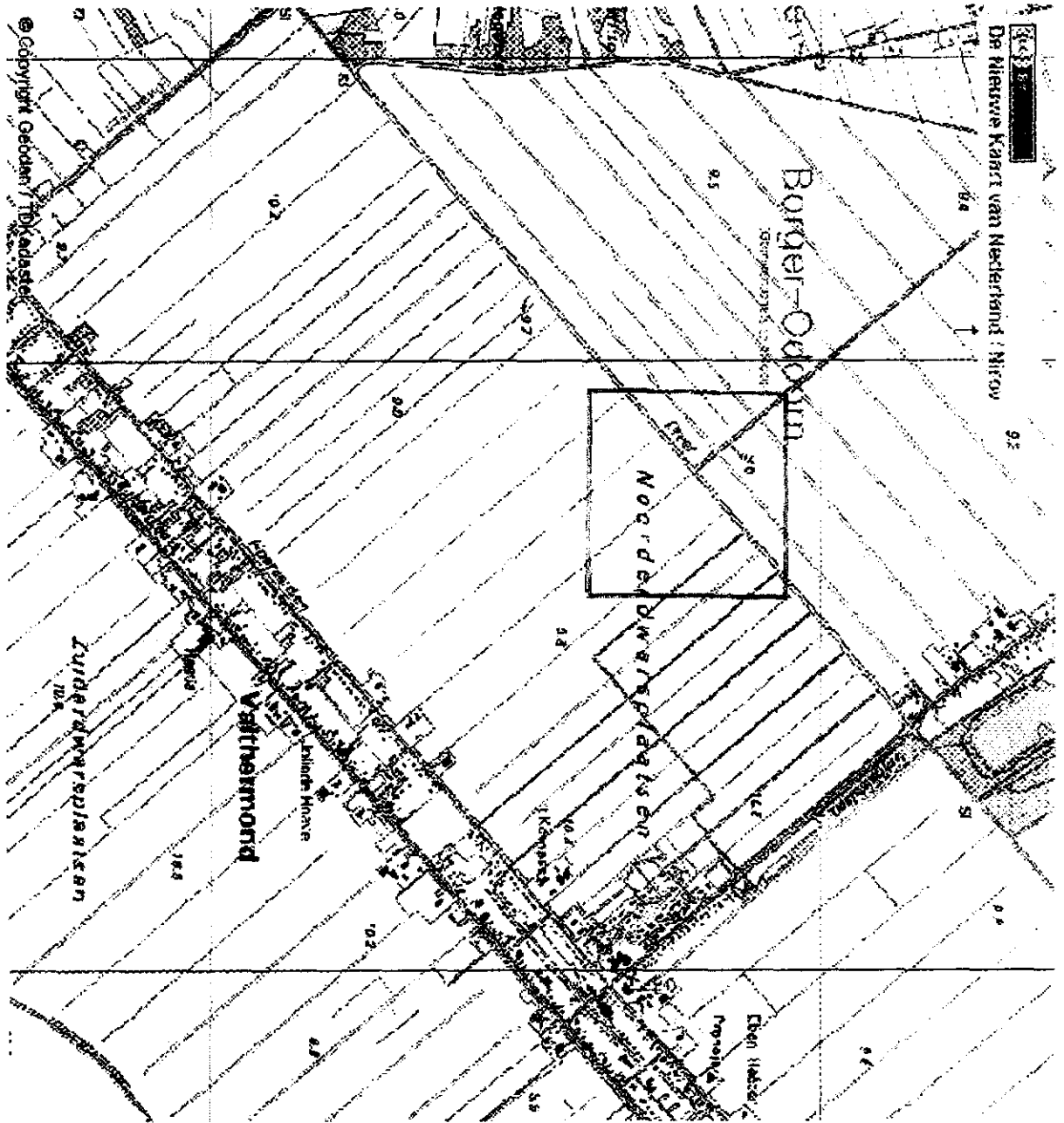
Print



The red square depicts a 20.25 ha area in which the field trails are located

# Borger-Odoorn

VALTHERMOND



Print

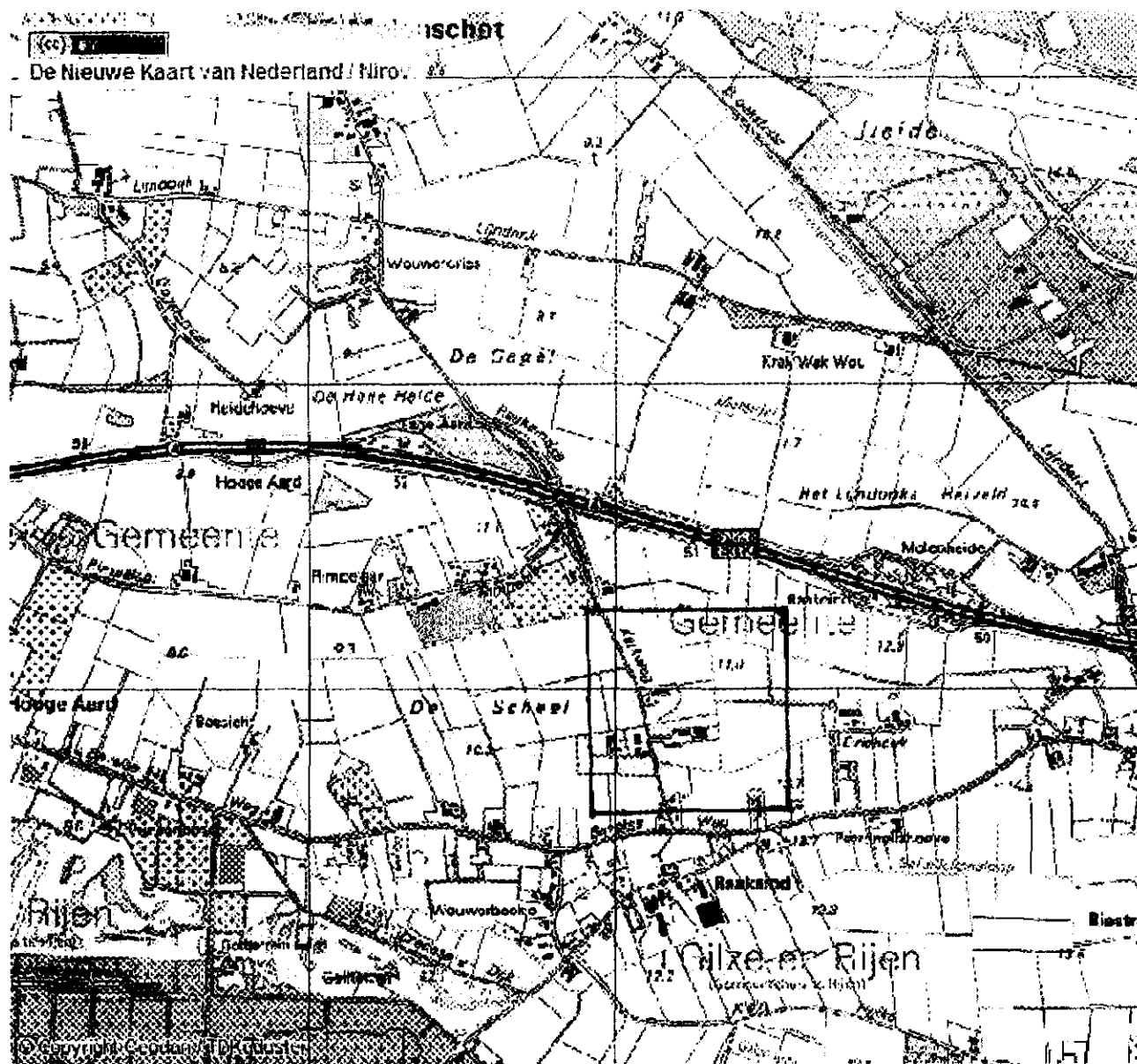
Pagina 1 van 1

L4

The red square depicts a 20.25 ha area in which the field trails are located

# Gilze en Rijen

GILZE EN RIJEN



The red square depicts a 20.25 ha area in which the field trails are located